

FFC MODEL SCHOOL – Goth Machhi

Subject: Social Sciences

SUMMER VACATION HOME WORK

Session : 2023-2024

Class III (P,D,S)

Unit 1

THE EARTH IN SPACE

Q1: What do we find in space?

ANS: _____

Q2: What is the Sun made of?

ANS: _____

Q3: Does the Earth stay in one place?

ANS: _____

Q4: What is the Earth surrounded by?

ANS: _____

Q5: How do day and night take place?

ANS: _____

Q6: How many planets are there in our solar system?

ANS: _____

Q7. What is our Earth called?

ANS: _____

Long Question

Q8: Write the names of any 10 landforms of the Earth?

ANS: _____

MAPS

Q1: What do we find in an atlas?

ANS: _____

Q2: What three things must a map have?

ANS: _____

Q3: Where is Pakistan located on the World map?

ANS: _____

Long Question

Q4. Write the names of seven continents and five oceans?

ANS:

Continents	Oceans

CLIMATE

Q1: What is climate?

ANS: _____

Q2: What is weather?

ANS: _____

Q3: Which is the hottest place of Pakistan?

ANS: _____

Q4: How many seasons are there in Pakistan?

ANS: _____

Q5: Which instrument is used to find out directions?

ANS: _____

Q6. What is the climate of Pakistan?

ANS: _____

Q7. Describe the kind of climate of your area?

ANS: _____

Q8. Which is the coldest part of Pakistan?

ANS: _____

Q9. How can we find out the climate of a place?

ANS: _____

OUR COUNTRY

Q1: What is the name of our country?

ANS: _____

Q2: which two crops are grown in Pakistan?

ANS: _____

Q3: In which area are crops mostly grown?

ANS: _____

Q4: Which city is the capital of Pakistan?

ANS: _____

Q5: In which part of the country do we have a coastline?

ANS: _____

LONG QUESTIONS

Q7: How many provinces are there in Pakistan? Write down their names.

ANS: _____

Q8: Write the names of countries who share borders with Pakistan?

ANS: _____

Q9. Write down the names of Provinces of Pakistan with their Capitals?

OUR NATIONAL IDENTITY

Q1: How many colours are there in our national flag?

ANS: _____

Q2: Describe the Pakistani flag.

ANS: _____

Q3: What languages can you speak?

ANS: _____

Q4: What is our national currency called?

ANS: _____

Q5: What is our state religion?

ANS: _____

LONG QUESTION

Q6: What things do most Pakistani have in common?

ANS: _____

UNIT 2

CITIZENSHIP

Q1: Which of the services named in the lesson do you use?

ANS: _____

Q2: what is meant by public services?

ANS: _____

Q3: Write down names of two types of services.

ANS: _____

Q4: How is government chosen?

ANS: _____

Q5: What does the government do?

ANS: _____

Q6: What is tax?

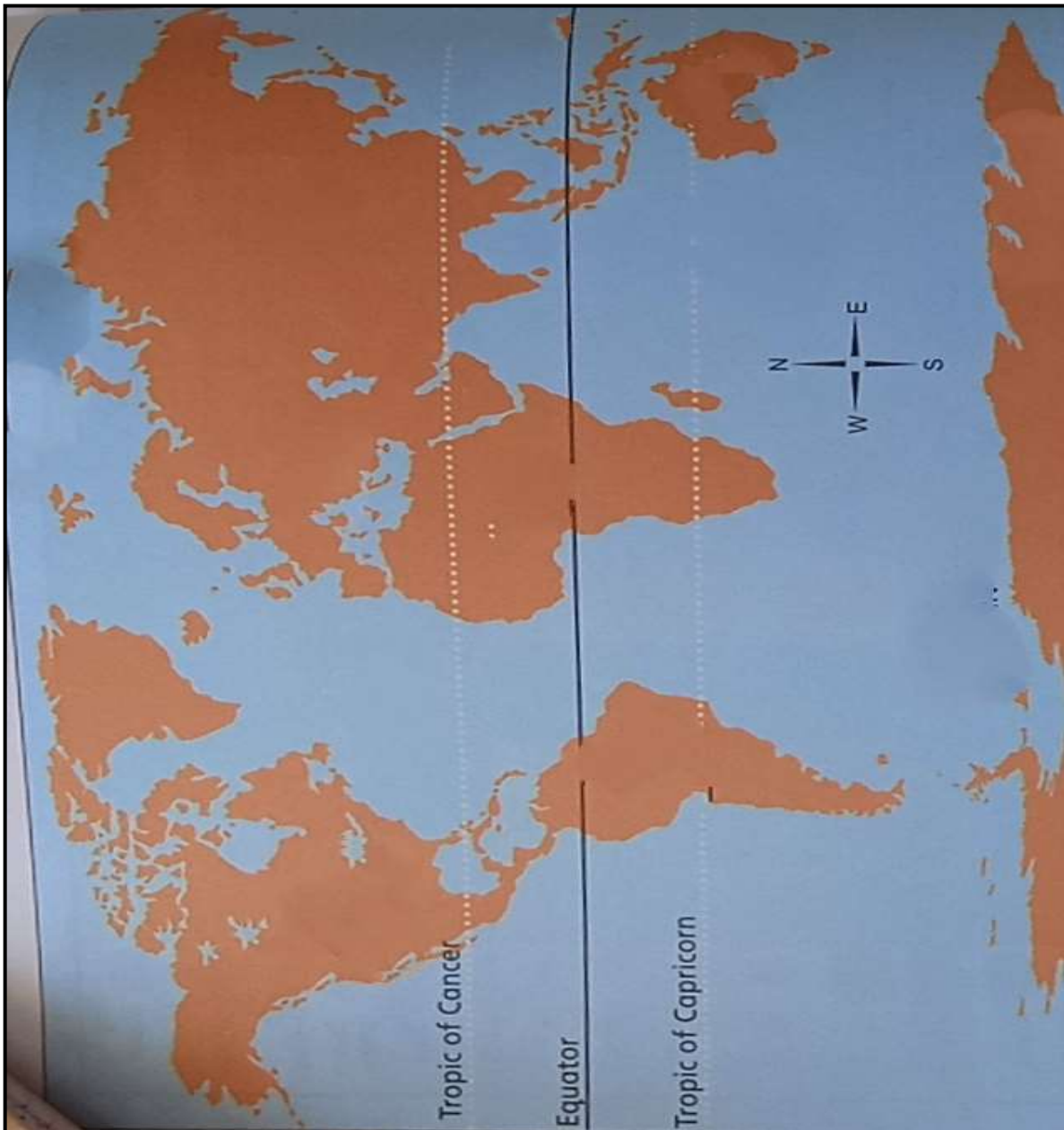
ANS: _____

Q7: How is tax used?

ANS: _____

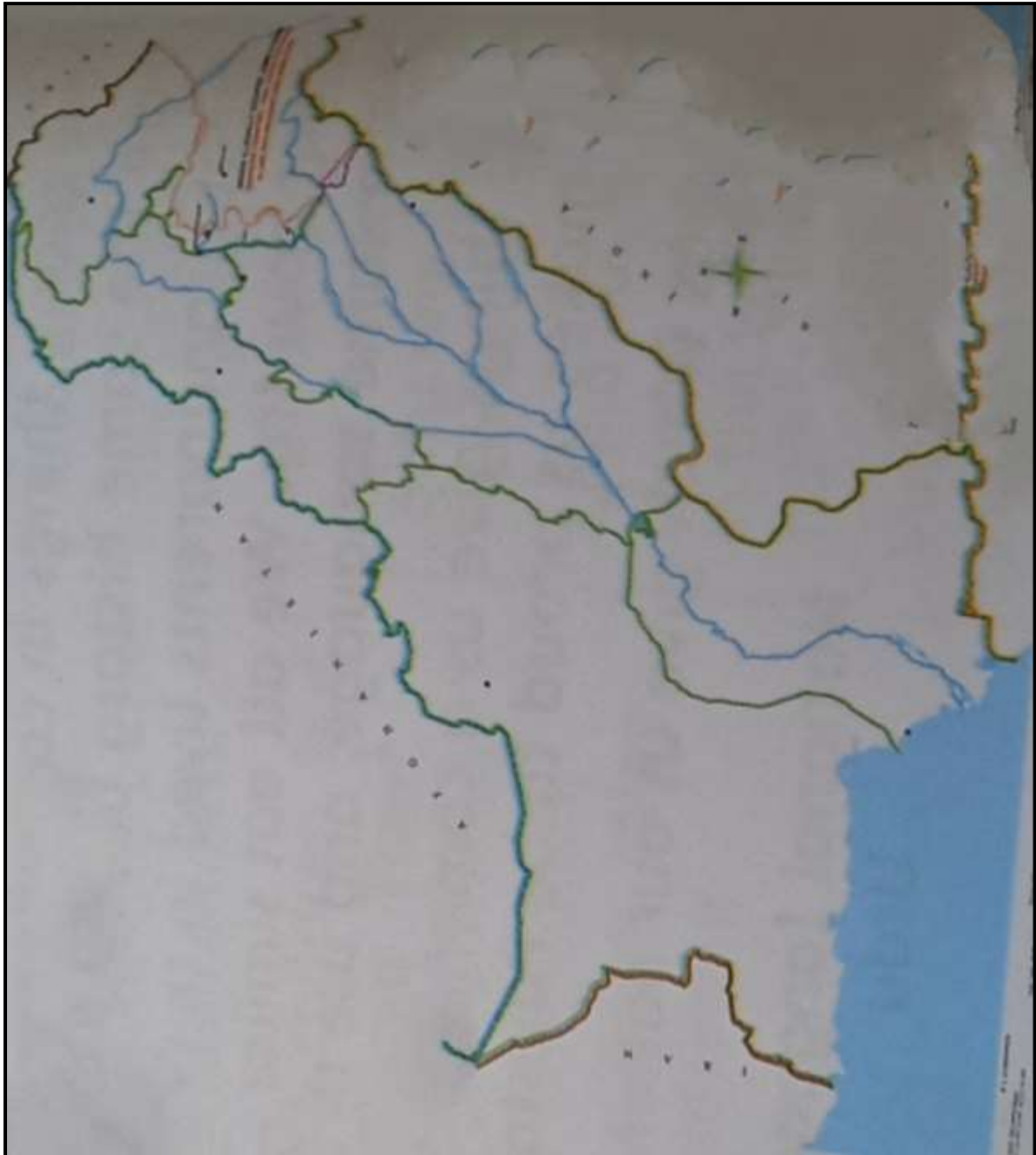
Q 1. Write the names of continents and oceans on World map?

Book Page No: 10



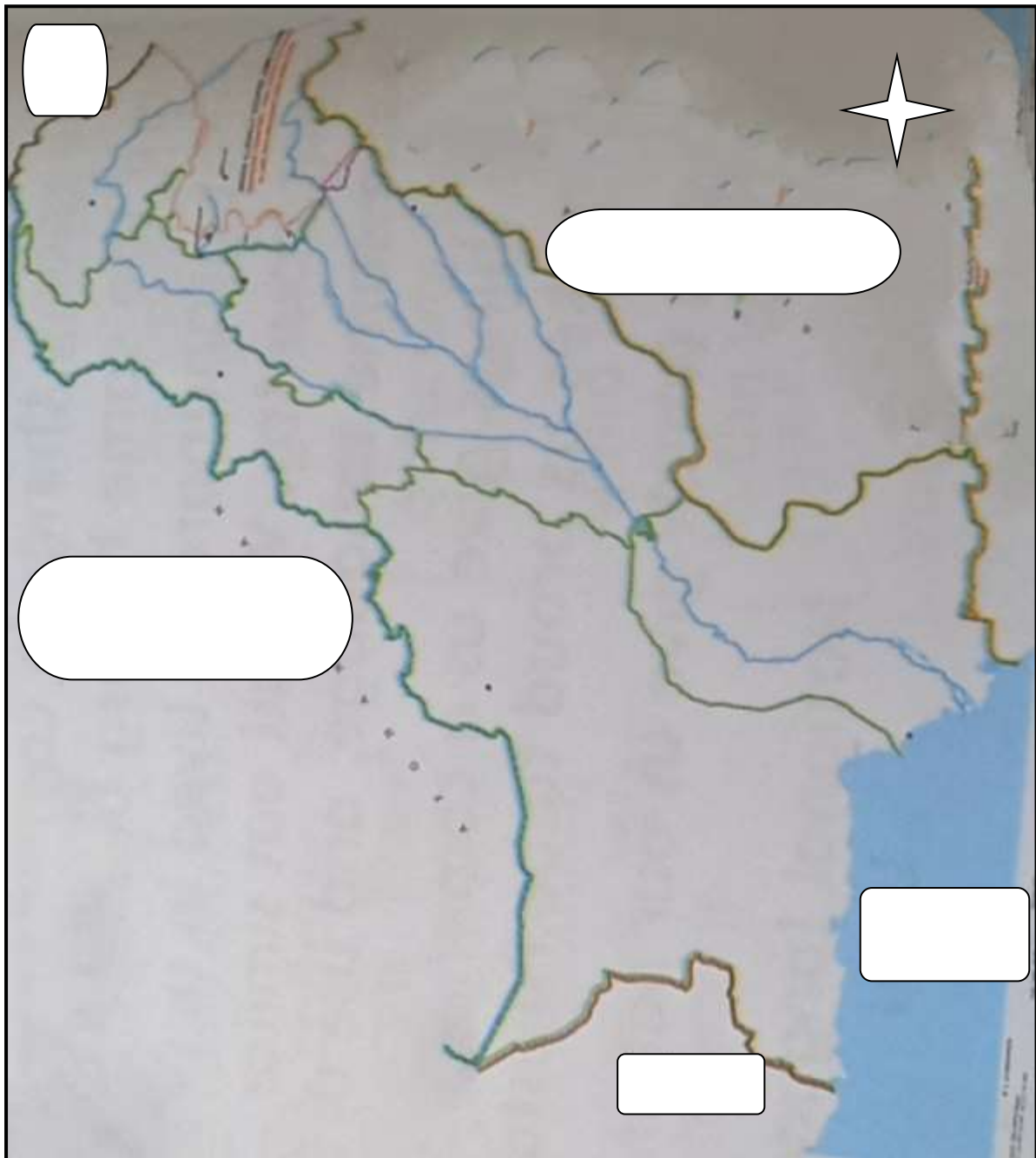
Q 1. Write the names of provinces of Pakistan?

Book Page No: 19



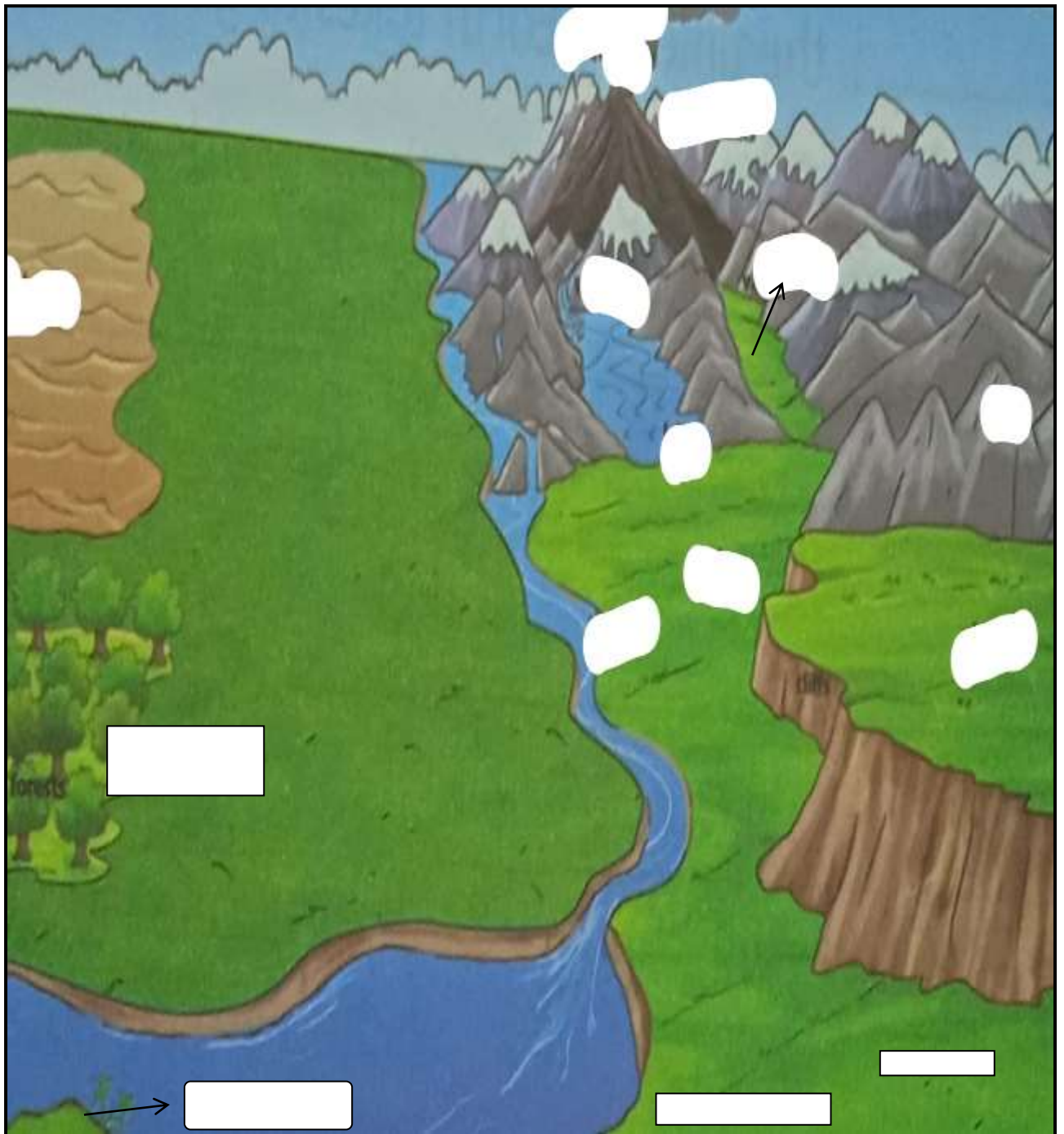
Q 1. Write the names of neighbouring countries of Pakistan?

Book Page No: 19



Q 1. Write the names of landforms of the Earth?

Book Page No: 5



Summer Vacation Social Studies Projects

You have the choice to make project of your own choice other than the project mention in the list but it must be related to the topic covered in the syllabus.

Please ensure to make at least three projects and maximum as much as possible.

Projects List

- 1. Country Map**
- 2. Provincial Maps like KPK, Sindh, Punjab etc**
- 3. World Map**
- 4. World Map**
- 5. Solar System**
- 6. Stages of Moon**
- 7. Rivers Map of Pakistan**
- 8. Rainfall Map of Pakistan**
- 9. Poster of National identities of Pakistan**
- 10. Poster about countries national identities like flags/ currencies/dresses/ national games etc any one of your own choice**
- 11. Poster of weather instruments**
- 12. Poster of Public and Private services in your Community**
- 13. Poster of Public and Private services in your Community**